





















# Weather Prognostic Chart Legend

## Weather Symbols

Light Rain 	Light Snow 
Moderate Rain 	Moderate Snow 
Heavy Rain 	Heavy Snow 
Freezing Rain 	Thin Fog 
Freezing Drizzle 	Thick Fog 
Ice Pellets/Sleet 	Haze 










## Sky Coverage

Clear 	Sky Cover Missing 
Few Clouds 	Sky Obscured 
Scattered Clouds 	
Partly Cloudy 	
Mostly Cloudy 	
Overcast 	







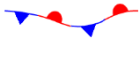
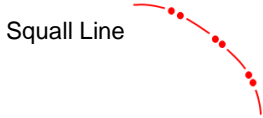

## Winds

Blowing from West at 75 KT's 
Blowing from Northeast at 25 KT's 
Calm Winds 
Blowing from South at 5 KT's 

## Pressure Trends

Continuously Falling 	Falling before a lesser rise 	
Falling, then steady 	Rising before a greater fall 	
Continuously Rising 	Rising, then steady 	Steady 
Falling before a greater rise 	Rising before a lesser fall 	

## Fronts

Cold Front 	Occluded Front 	Dry Line 
Warm Front 	Trough 	Low Pressure Center 
Stationary Front 	Squall Line 	High Pressure Center 



Rain	Snow	Wintry mix
Ceiling & Visibility 	Turb High 	Turb Low 
Mtn Obscn 	LL Wind Shear 	Sfc Winds 
		Icing 
		Frzg Lvl 

